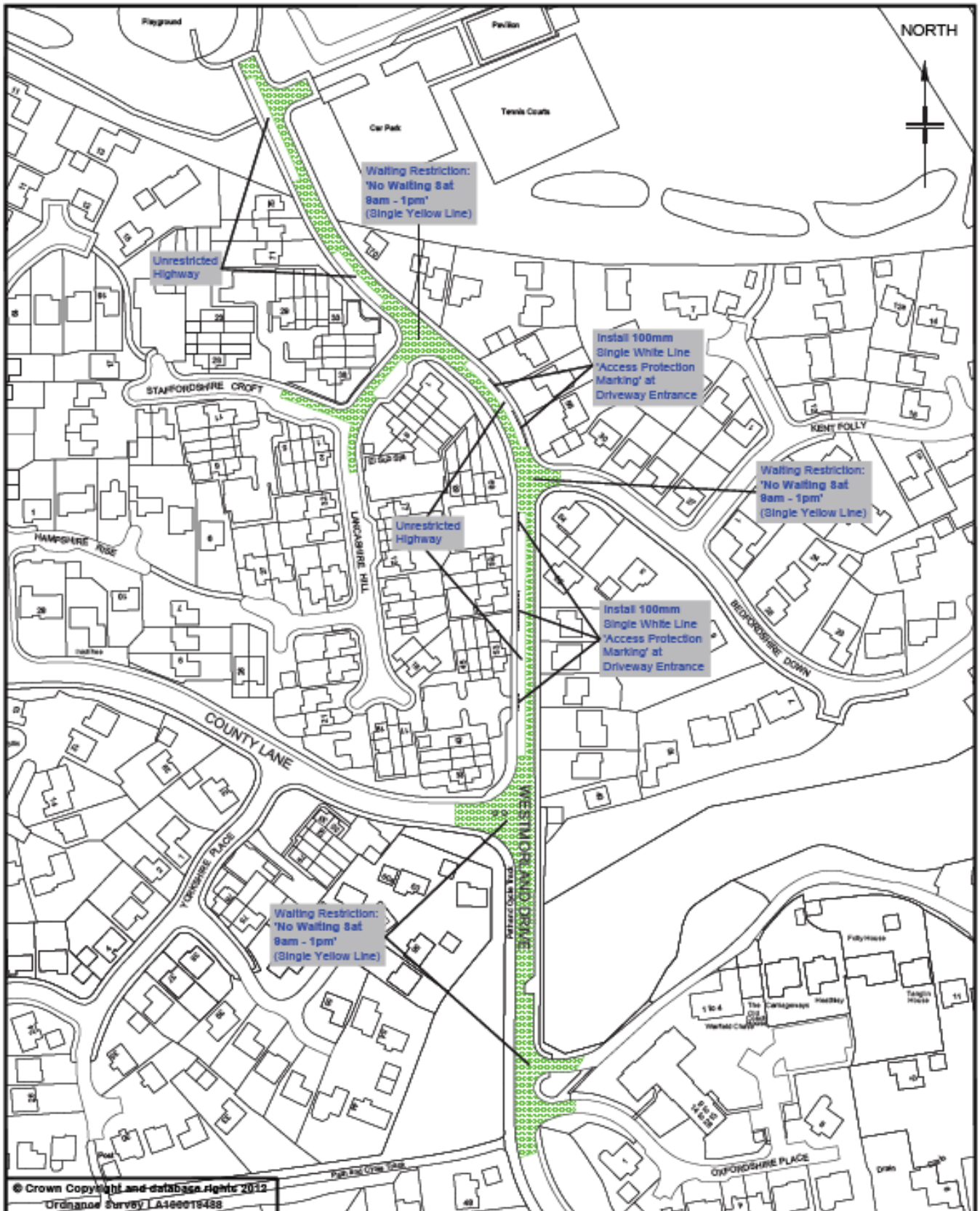


ANNEX A – ADVERTISED PROPOSAL PLANS

A – WESTMORLAND DRIVE, WINKFIELD




© Crown Copyright and database rights 2012
Ordnance Survey | A100018488



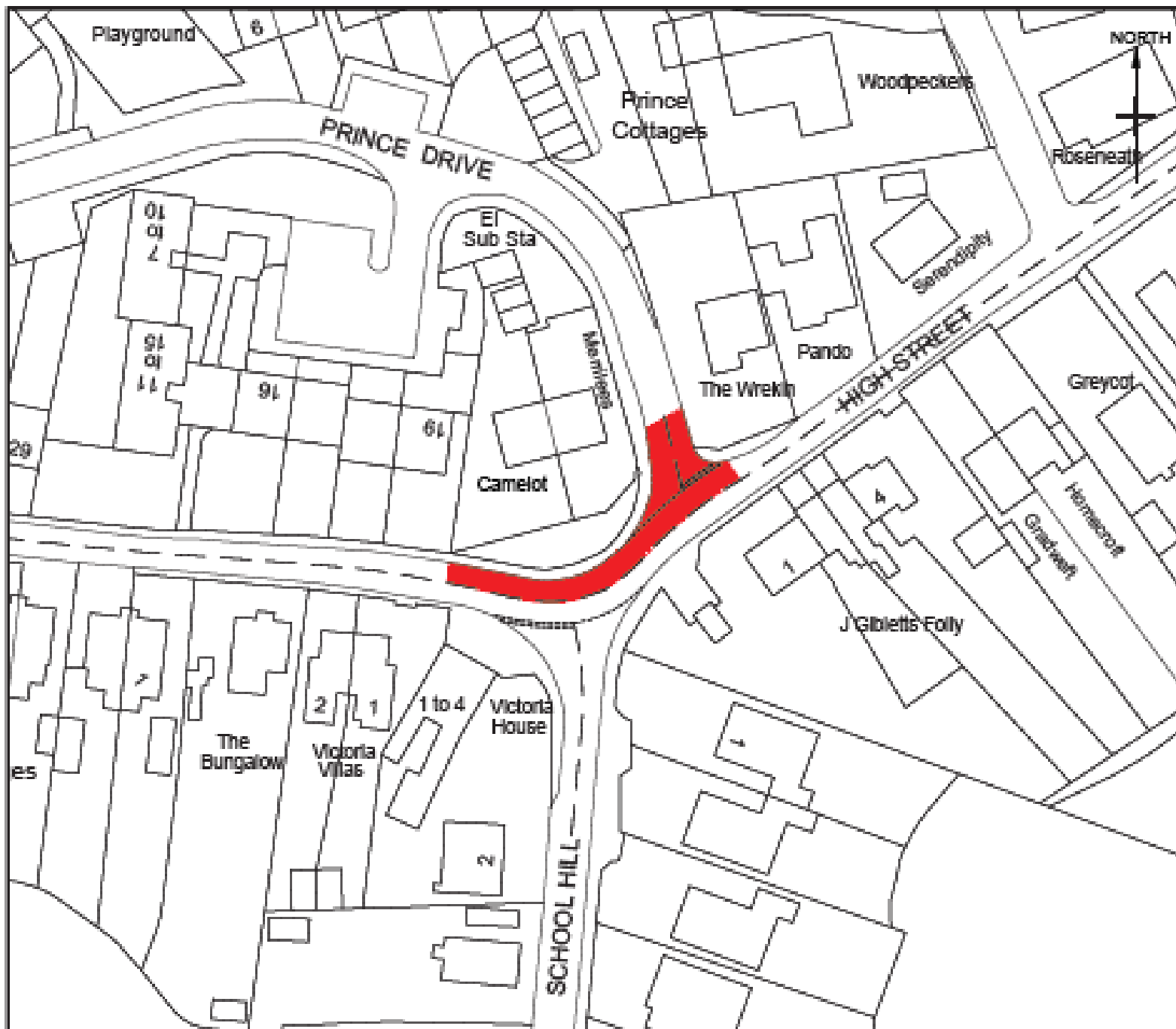
Bracknell Forest Council
ENVIRONMENT, CULTURE & COMMUNITIES
Transport Engineering Group

Proposed Waiting Restriction :


 'No Waiting Sat 9am - 1pm'

Project title Borough Wide Parking Restriction TRO 2017 - Phase (1)			
Drawing title Westmorland Drive, Bracknell - Parking Restriction Proposal			
Prepared by	TA	Checked by	AT
Scale	1 : 1250 (A3)	Date	Feb 2017
Project Number	5144	Drawing Number	001
		Amend Letter	Print Suffix

B – PRINCE DRIVE, SANDHURST



Proposed Waiting Restriction :

 'No Waiting At Any Time'



Bracknell Forest Council
 ENVIRONMENT, CULTURE & COMMUNITIES
 Traffic & Safety Group

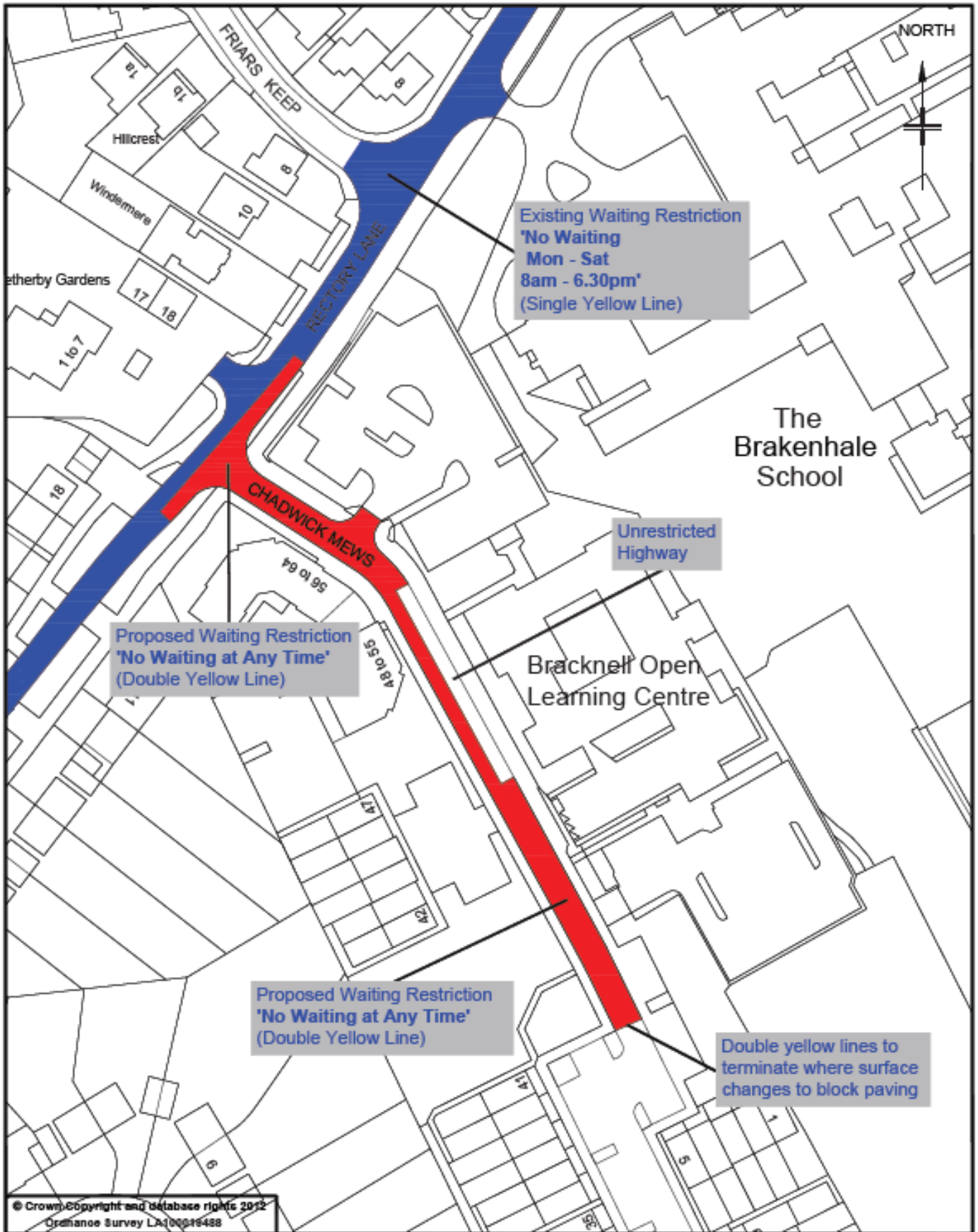
Project title
 Waiting Restriction Proposal - TRO 2017
 Order (1)

Drawing title
 Prince Drive, Little Sandhurst - TRO Plan

Prepared by TA	Checked by AT
Scale 1 : 500 (A3)	Date Feb 2017

Project Number 5146	Drawing Number 002	Amend Label	Page 2/2
-------------------------------	------------------------------	--------------------	--------------------

C – CHADWICK MEWS, BRACKNELL




© Crown Copyright and database rights 2012
 Ordnance Survey LA100016488




ENVIRONMENT, CULTURE & COMMUNITIES
 Transport Engineering Group

Proposed Waiting Restrictions :

 'No Waiting At Any Time'

Existing Waiting Restrictions :

 'No Waiting Mon - Sat
 8am - 6.30pm'

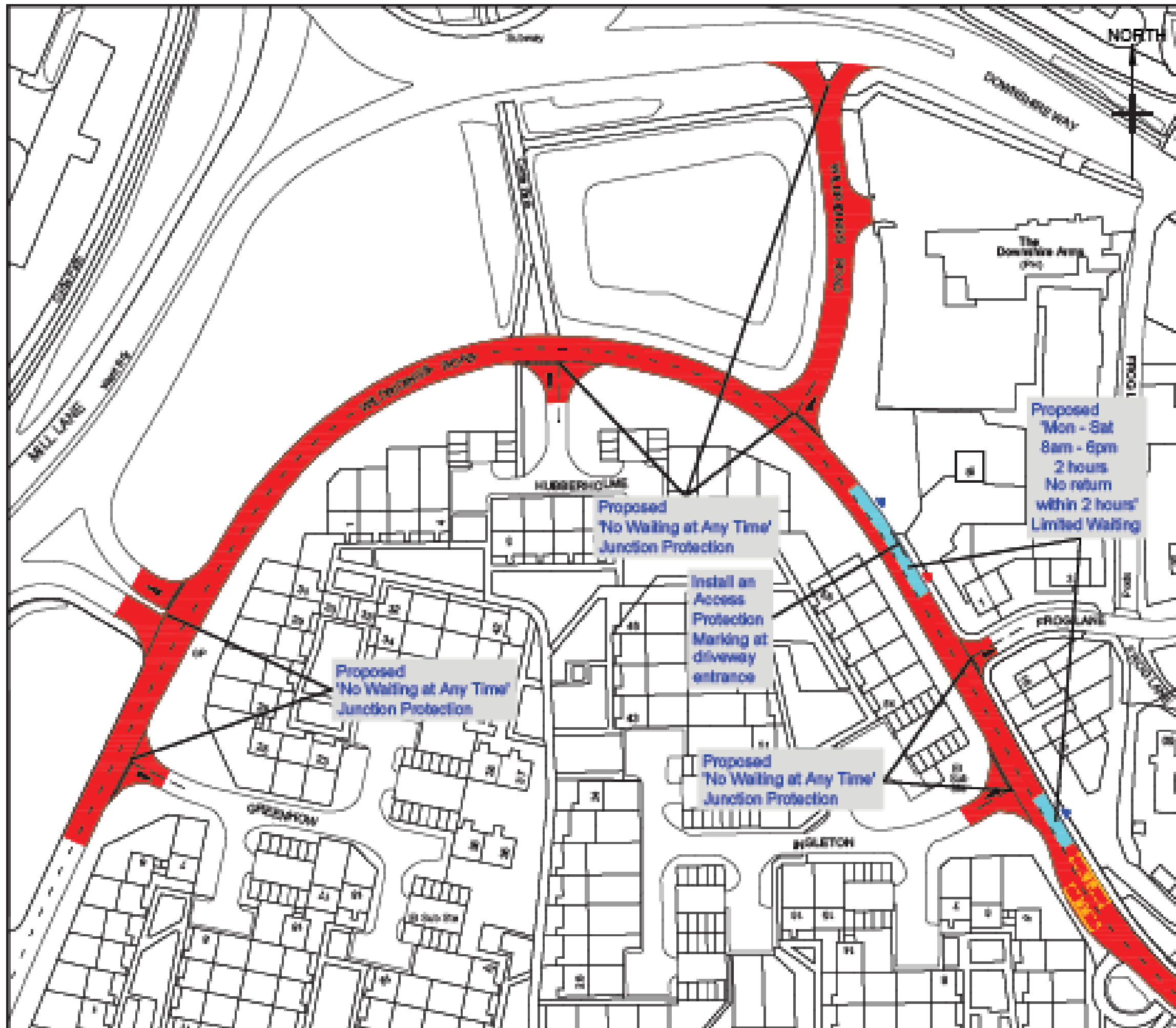
Project title
 Borough Wide Parking Restriction TRO 2017 - Phase (1)

Drawing title
 Chadwick Mews, Bracknell - Parking Restriction Proposal

Prepared by TA Checked by NR

Scale 1 : 1250 (A3) Date March 2017

Project Number	Drawing Number	Amend Letter	Print Date
5144	005		



Proposed Waiting Restriction:

- Proposed**
' No Waiting At Any Time'
- Proposed**
' Mon - Sat 8am - 6pm
2 hours
No return within 2 hours
- Existing**
' No Waiting At Any Time'
- Existing**
' No Waiting Mon - Sat
10am - 11am'
- Install New Sign Plate to Existing
Street Furniture / Lamp Column**
- Install New Sign post and Attach
New Sign Plate at 2.1 metres high**



ENVIRONMENT, CULTURE & COMMUNITIES
Traffic & Safety Group

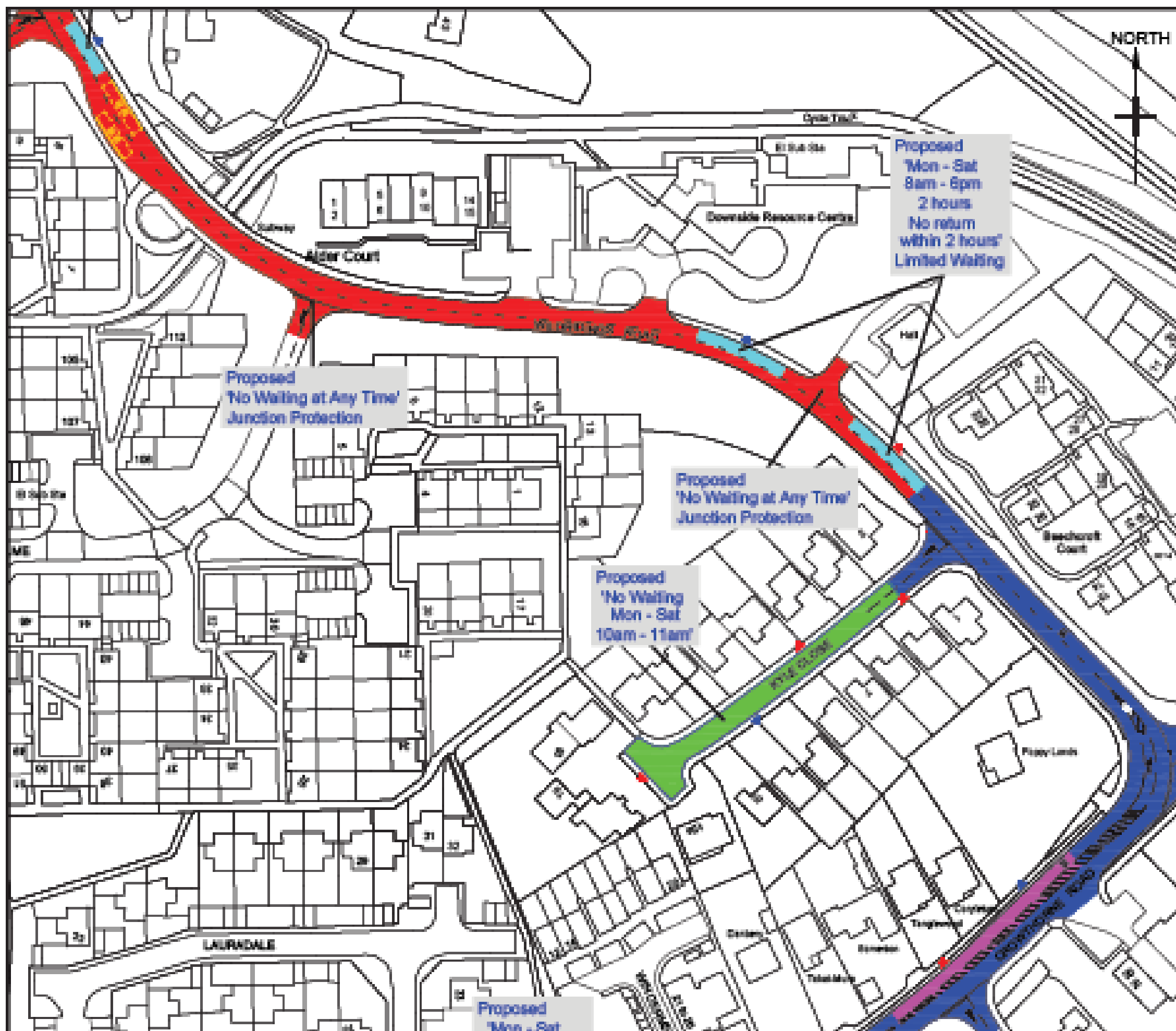
Project title
Waiting Restriction Proposal - TR0 2017
(Order 1)

Drawing title
Wildridings Road, Bracknell - TR0 Plan
Plan 1 of (4)

Prepared by TA **Checked by** AT

Scale 1 : 1000 (A3) **Date** Feb 2017

Project Number 5144	Drawing Number 008	Approved Leader	Print Scale
-------------------------------	------------------------------	------------------------	--------------------



NORTH

Proposed Waiting Restriction:

- Proposed
'No Waiting At Any Time'
- Proposed
'Mon - Sat 8am - 6pm
2 hours
No return within 2 hours'
- Proposed
'No Waiting Mon - Sat
10am - 11am'
- Existing
'No Waiting At Any Time'
- Existing
'No Waiting Mon - Sat
10am - 11am'
- Install New Sign Plate to Existing Street Furniture / Lamp Column
- Install New Time post and Attach New Sign Plate at 2.1 metres high



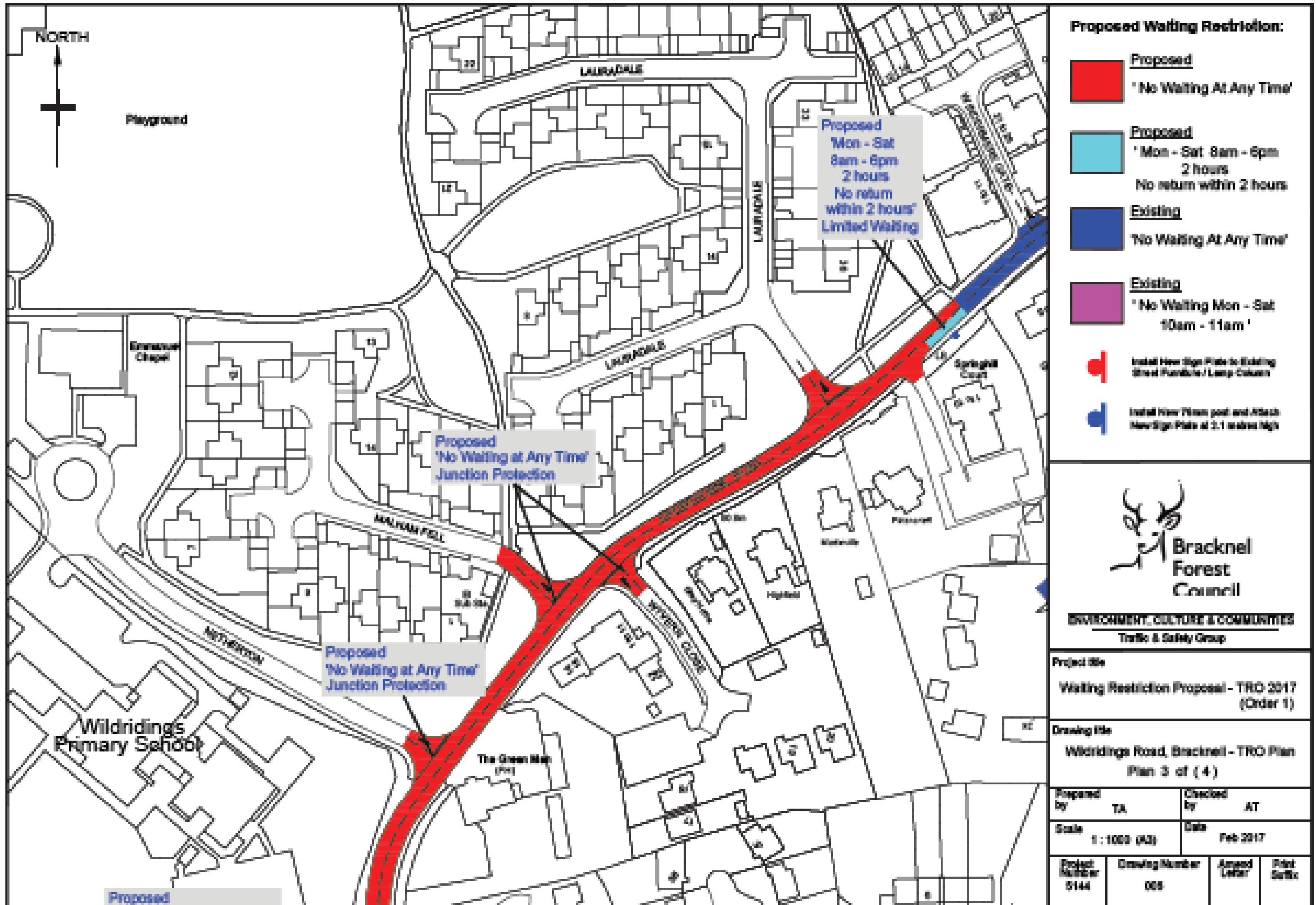
Bracknell Forest Council
ENVIRONMENT, CULTURE & COMMUNITIES
Traffic & Safety Group

Project title
Waiting Restriction Proposal - TR0 2017 (Order 1)

Drawing title
Wildridings Road, Bracknell - TR0 Plan Plan 2 of (4)

Prepared by	TA	Checked by	AT
Scale	1 : 1000 (A3)	Date	Feb 2017

Project Number	Drawing Number	Amend Letter	Print Scale
5144	005		50%



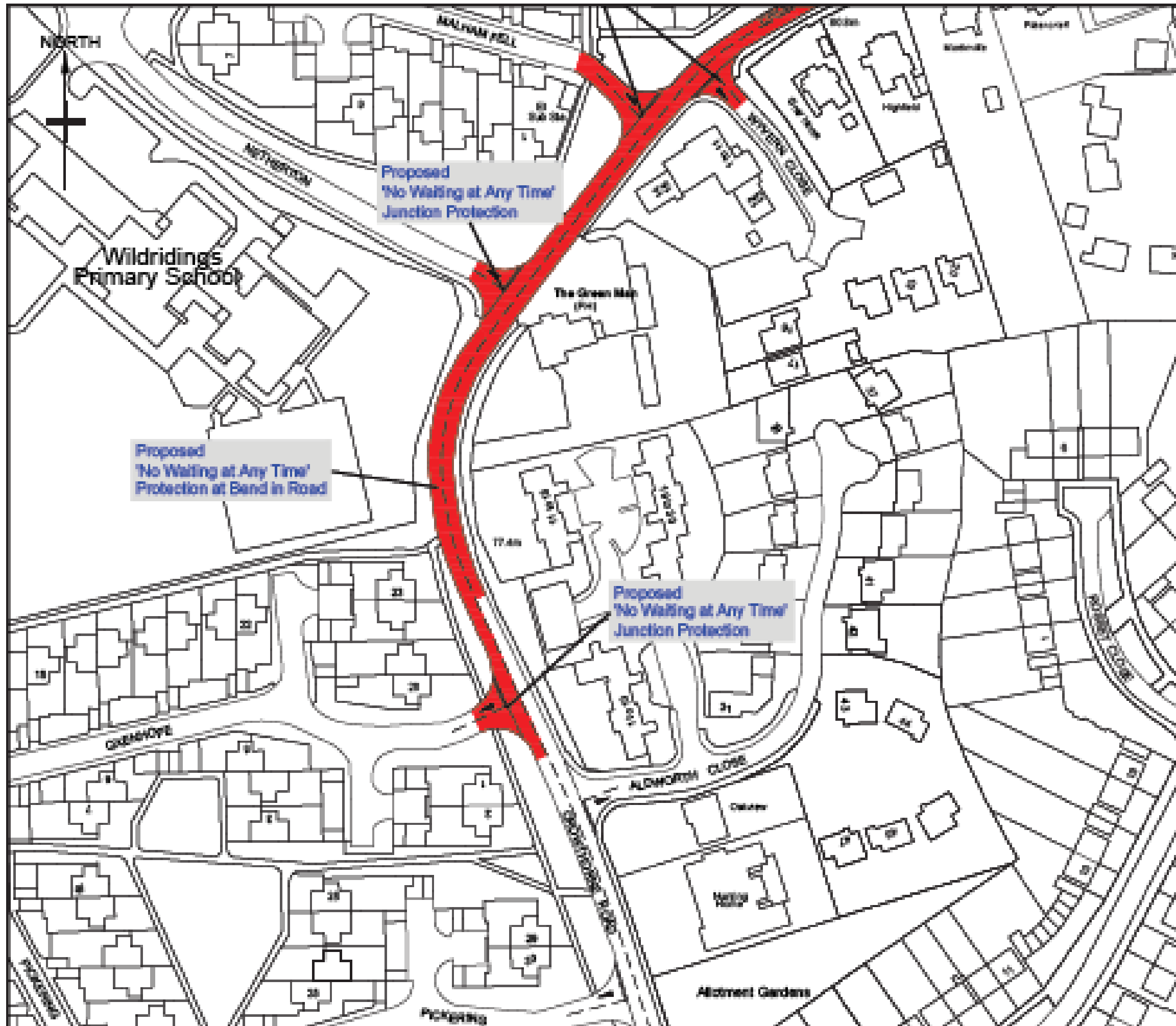
Proposed Waiting Restriction:

- Proposed**
'No Waiting At Any Time'
- Proposed**
'Mon - Sat 8am - 6pm
2 hours
No return within 2 hours'
Limited Waiting
- Existing**
'No Waiting At Any Time'
- Existing**
'No Waiting Mon - Sat
10am - 11am'
- Install New Sign/Plate to Existing Street Furniture / Lamp Column**
- Install New Flag post and Attach New Sign/Plate at 2.1 metres high**



ENVIRONMENT, CULTURE & COMMUNITIES
Traffic & Safety Group

Project title Waiting Restriction Proposal - TR0 2017 (Order 1)			
Drawing title Wildridings Road, Bracknell - TR0 Plan Plan 3 of (4)			
Prepared by TA	Checked by AT		
Scale 1 : 1000 (A3)	Date Feb 2017		
Project Number 5144	Drawing Number 008	Amend Letter	Print Scale



Proposed Waiting Restriction:

- Proposed**
"No Waiting At Any Time"
- Proposed**
"Mon - Sat 8am - 6pm
2 hours
No return within 2 hours"
- Existing**
"No Waiting At Any Time"
- Existing**
"No Waiting Mon - Sat
10am - 11am"
- Install New Sign Plate to Existing Street Furniture / Lamp Column**
- Install New Flare post and Attach New Sign Plate at 2.1 metres high**



Bracknel Forest Council
ENVIRONMENT, CULTURE & COMMUNITIES
Traffic & Safety Group

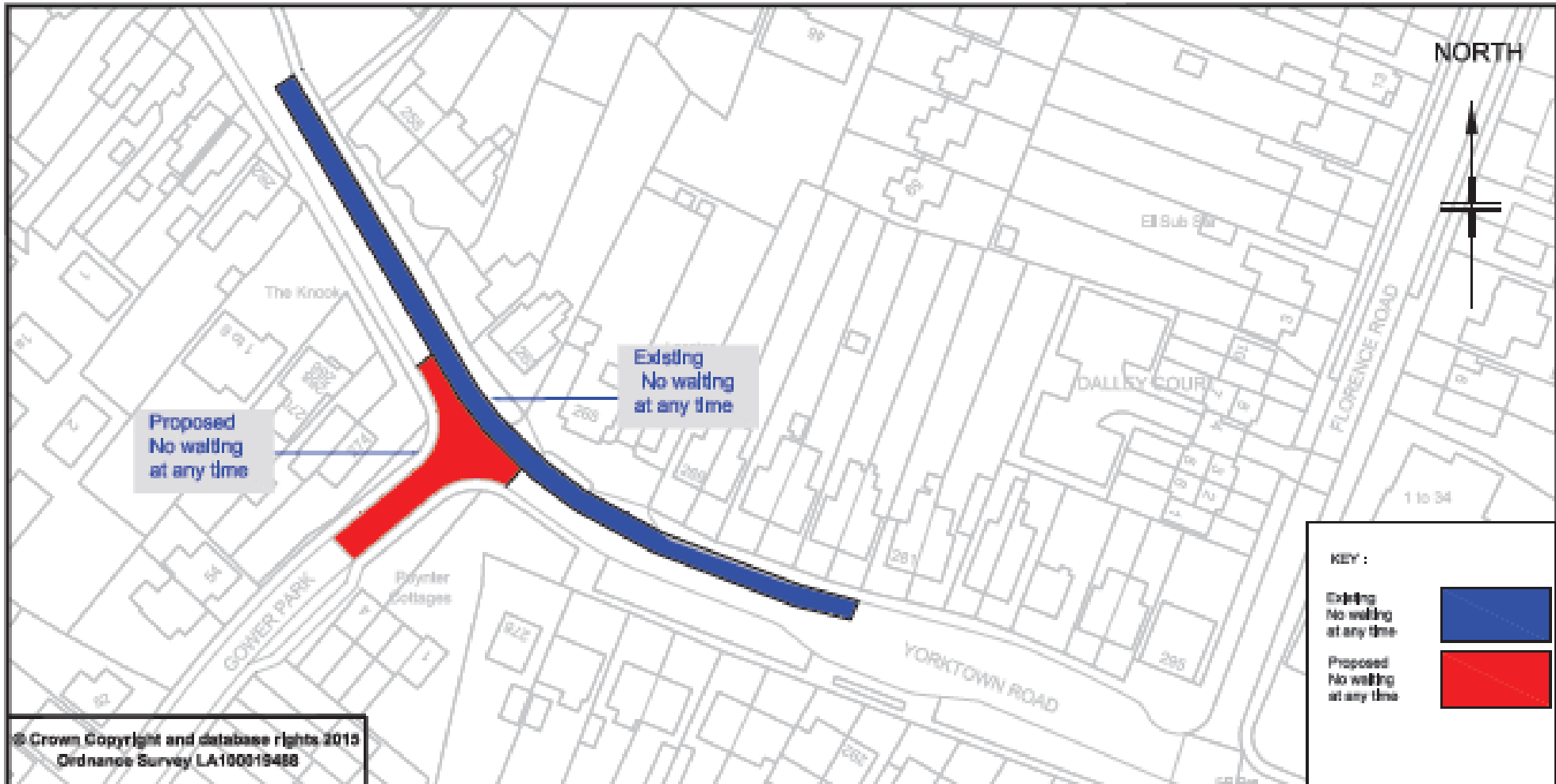
Project title
Waiting Restriction Proposal - TR0 2017 (Order 1)

Drawing title
Wildridings Road, Bracknell - TR0 Plan Plan 4 of (4)

Prepared by TA	Checked by AT
Scale 1 : 1000 (A3)	Date Feb 2017

Project Number 5144	Drawing Number 008	Amend Letter	Print Size A3
----------------------------	---------------------------	---------------------	----------------------

E – GOWER PARK, SANDHURST



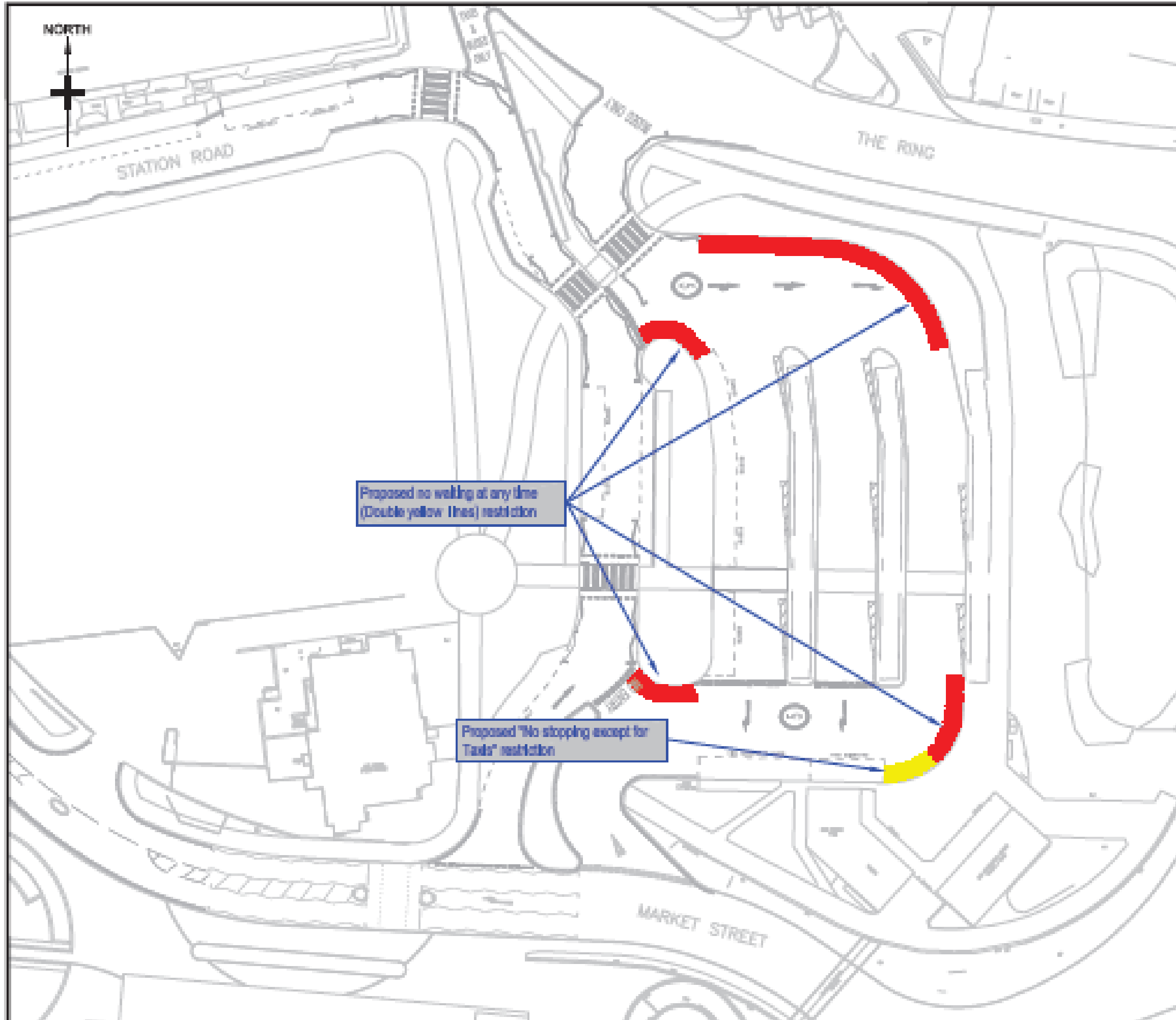
© Crown Copyright and database rights 2015
Ordnance Survey LA100019488



ENVIRONMENT, CULTURE & COMMUNITIES
Transport Engineering Group

Amendment	Date	Initials	Project title	
			Waiting Restriction Proposal -TRO 2017	
			Drawing title	
			Gower Park , Bracknell	
			Prepared by	Checked by
			D.H.	
			Scale	Date
			1:1000(A4)	February 2017
			Project No.	Drawing Number
				5144 / 008
			Amend Letter	

F – BRACKNELL BUS STATION



Notes:

1. Do not scale from drawing.

© Crown Copyright and database rights 2017
Ordnance Survey LA100019488

Amendment	Date	Title



ENVIRONMENT, CULTURE & COMMUNITIES
Transport Engineering Group

Project title
Boroughwide parking restriction
TRO 2017 Phase 1

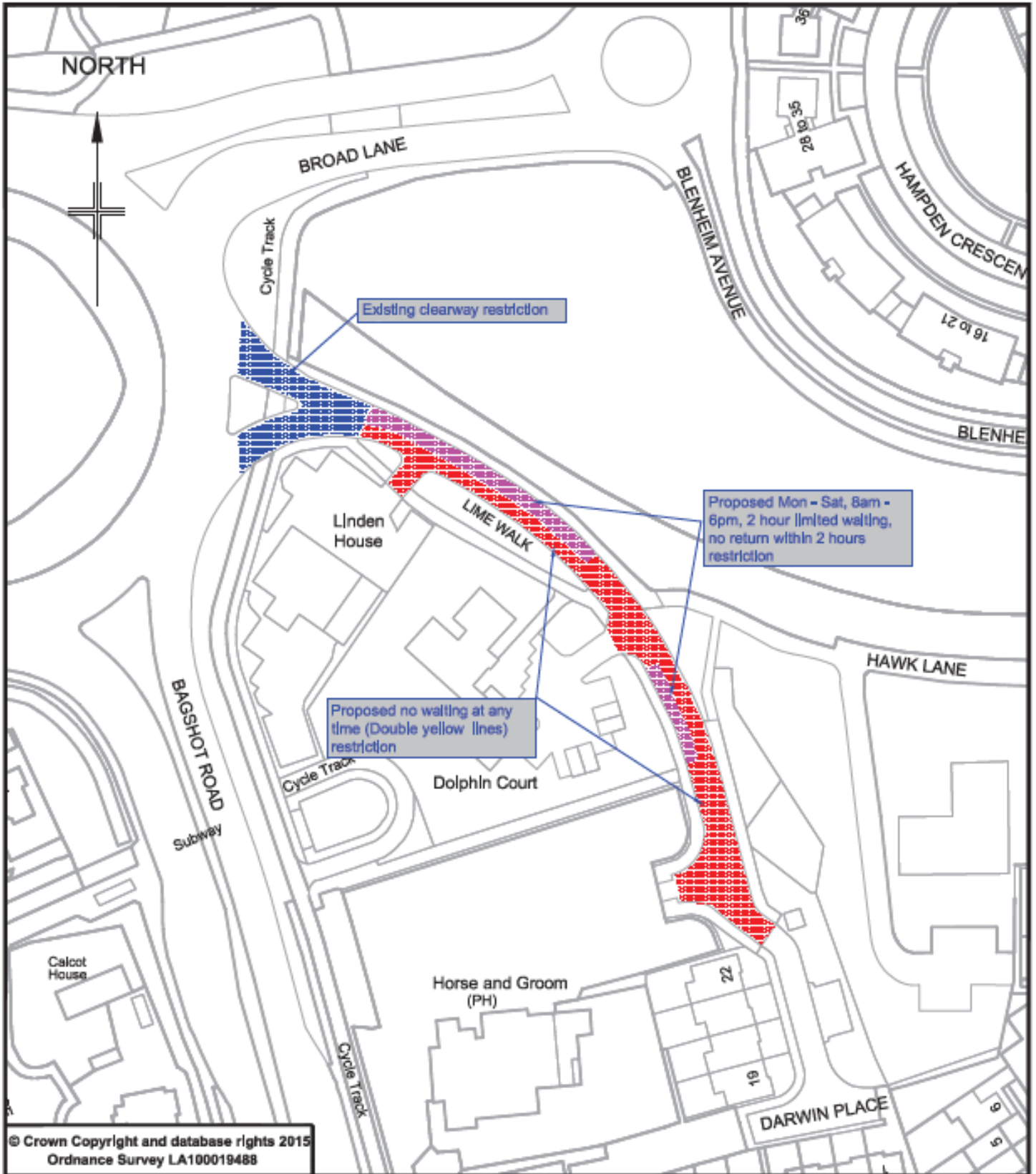
Drawing title
Bracknell bus station
Parking restriction proposals

Prepared by	LAC	Checked by	AMT
--------------------	-----	-------------------	-----

Scale	1:500 @ A3	Date	March 2017
--------------	------------	-------------	------------

Project Number	Drawing Number	Amend Letter	Print Suite
	5144/009		

G - LIME WALK, BRACKNELL

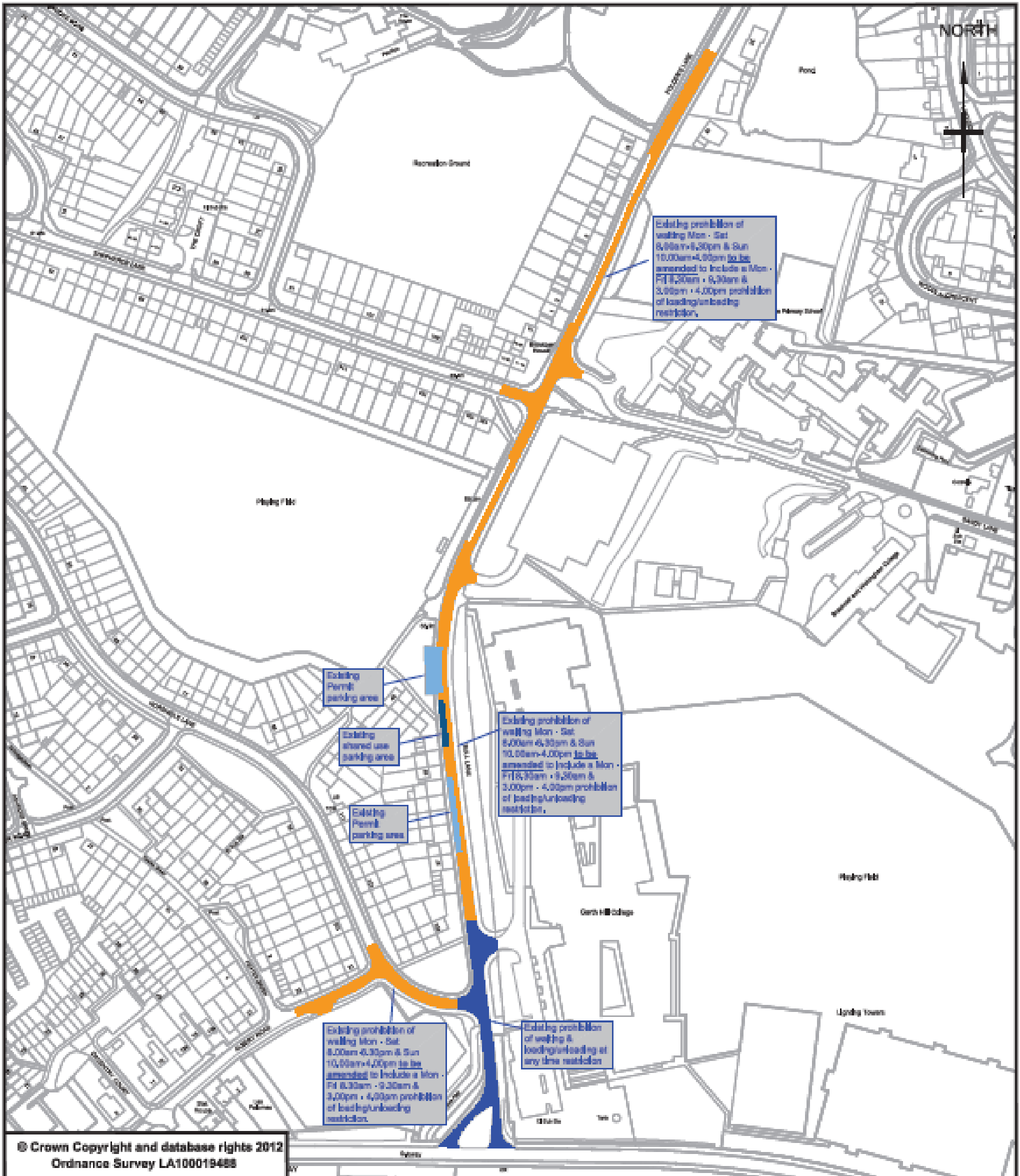


© Crown Copyright and database rights 2015
Ordnance Survey LA100019488



ENVIRONMENT, CULTURE & COMMUNITIES
Transport Engineering Group

Amendment	Date	Initials	Project title		
			Boroughwide parking restriction TRO 2017 Phase 1		
			Drawing title Lime Walk, Bracknell Parking restriction proposals		
			Prepared by LAC	Checked by AMT	
			Scale 1:1000 (A4)	Date	March 2017
			Project No.	Drawing Number 5144/010	Amend Letter



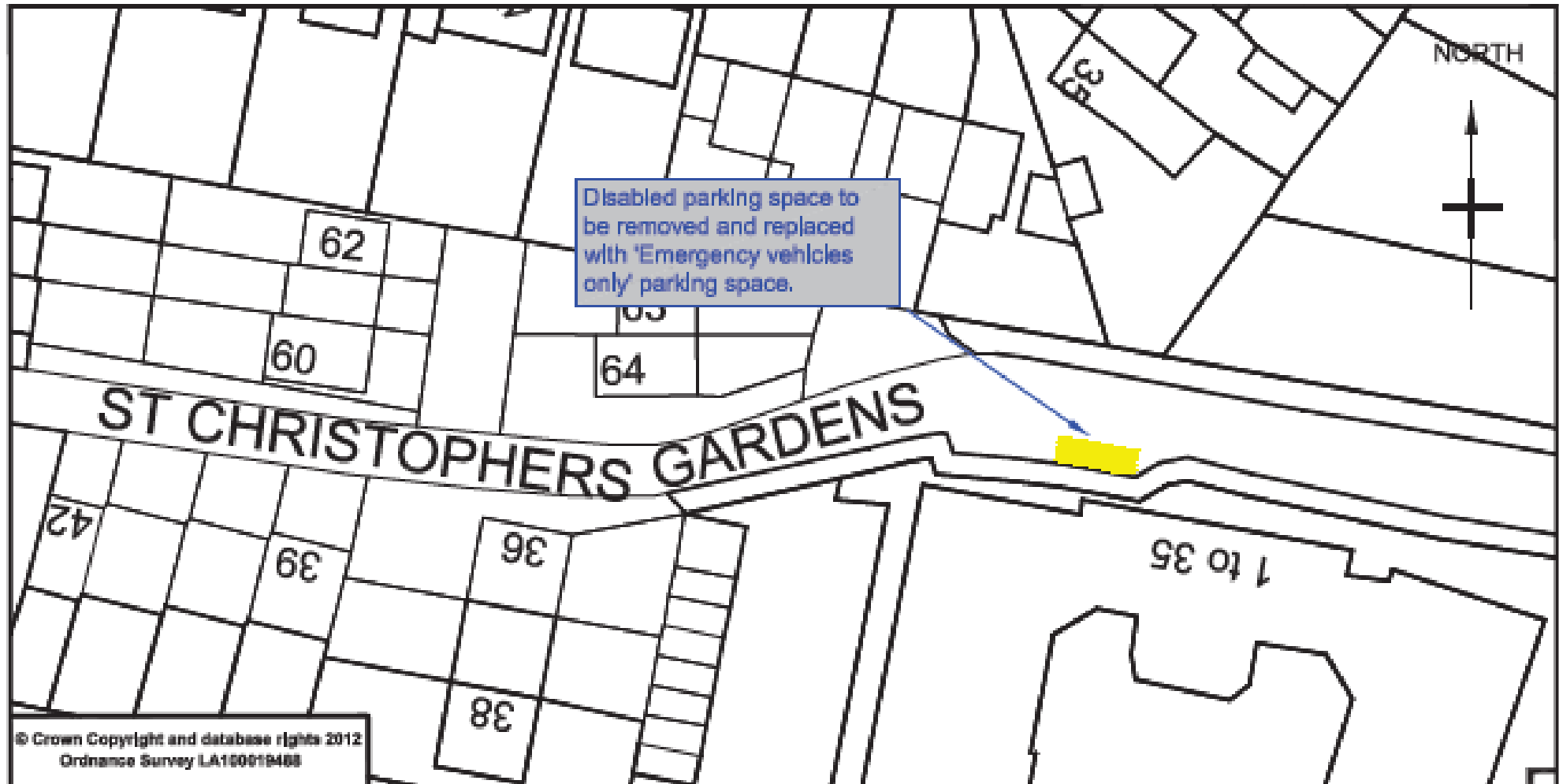
© Crown Copyright and database rights 2012
Ordnance Survey LA100019488



ENVIRONMENT, CULTURE & COMMUNITIES
Transport Engineering Group

Amendment	Date	Initials	Project title	
			Boroughwide parking restriction TRO 2017 Phase 1	
			Drawing title	
			Bull Lane/Folders Lane, Bracknell Loading/unloading restriction proposals	
			Prepared by	Checked by
			LAC	AMT
			Scale	Date
			1:2000 @ A3	March 2017
			Project Number	Drawing Number
				5144/011
			Amend Letter	Print Suffix

I – ST CHRISTOPHERS GARDENS, ASCOT



Disabled parking space to be removed and replaced with 'Emergency vehicles only' parking spaces.



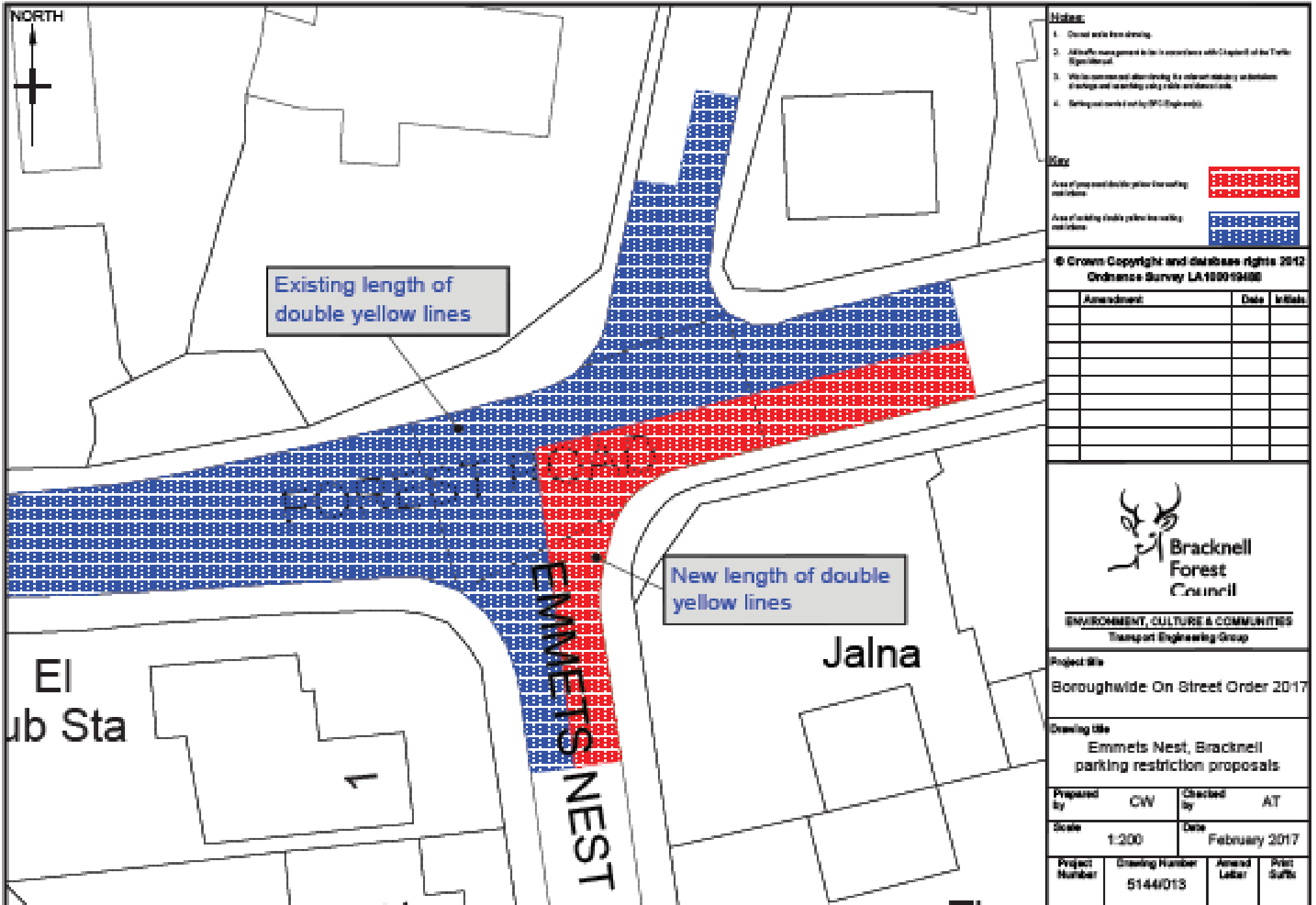
**Bracknell
Forest
Council**

ENVIRONMENT, CULTURE & COMMUNITIES
Traffic & Safety Group

Notes

Project title		Boroughwide parking restriction TRD 2017 Phase 1	
Drawing title			
St Christophers Gardens 'Emergency vehicles only' parking bay proposal			
Prepared by		Checked by	
LAC		AMT	
Scale		Date	
1:500 (A4)		March 2017	
Project No.	Drawing Number		Amend Letter
	5144/012		

J – EMMETS NEST, BINFIELD



- Notes:**
1. Council will issue signage.
 2. All works must be carried out in accordance with Chapter 10 of the Traffic Regulations.
 3. Works must be carried out during the relevant statutory consultation periods and in accordance with the relevant statutory requirements.
 4. Signage must be installed by 31st October 2017.
- Key:**
- Area of proposed double yellow lines for existing restrictions:
 - Area of existing double yellow lines for existing restrictions:

© Crown Copyright and database rights 2012
Ordnance Survey LA100019400

Amendment	Date	Initials



Bracknell Forest Council
ENVIRONMENT, CULTURE & COMMUNITIES
Transport Engineering Group

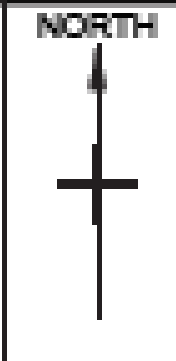
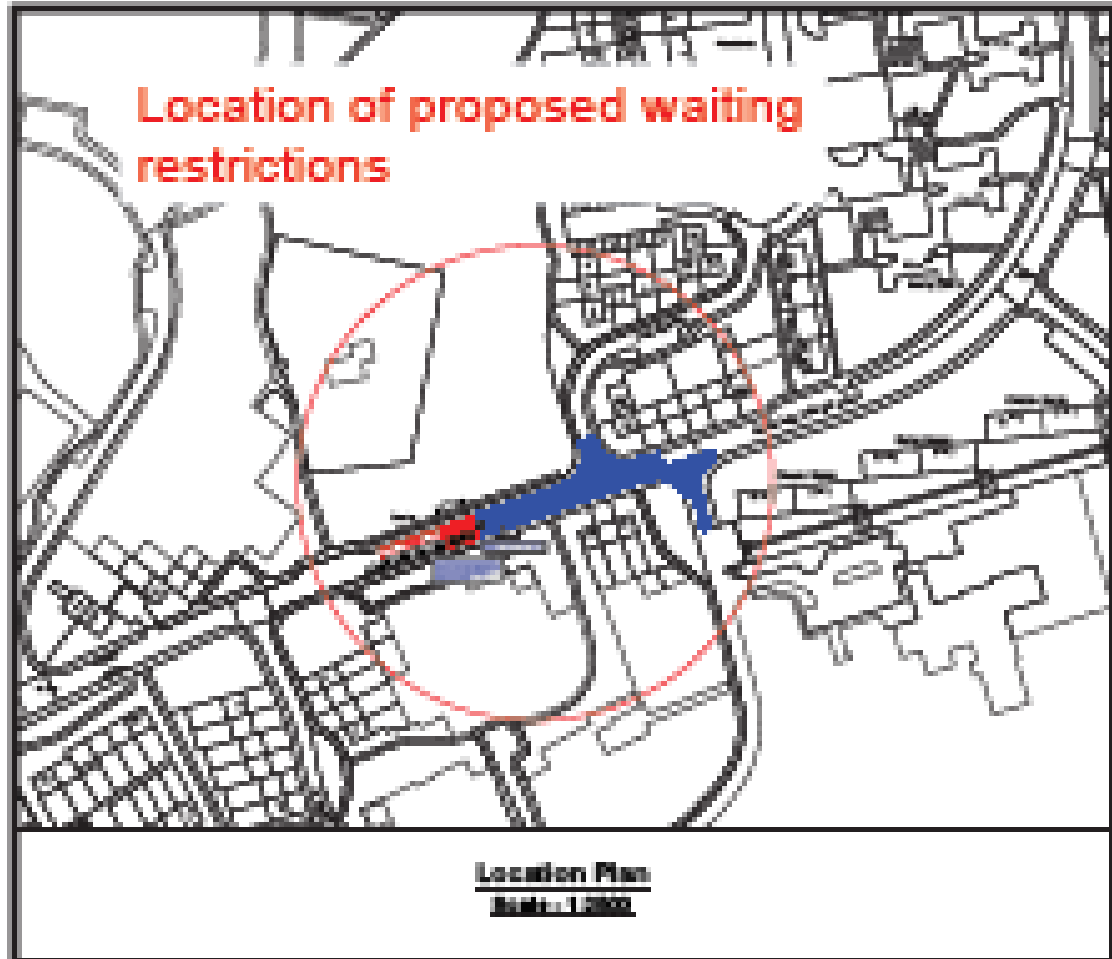
Project title:
Boroughwide On Street Order 2017

Drawing title:
Emmets Nest, Bracknell parking restriction proposals

Prepared by: CW **Checked by:** AT

Scale: 1:200 **Date:** February 2017

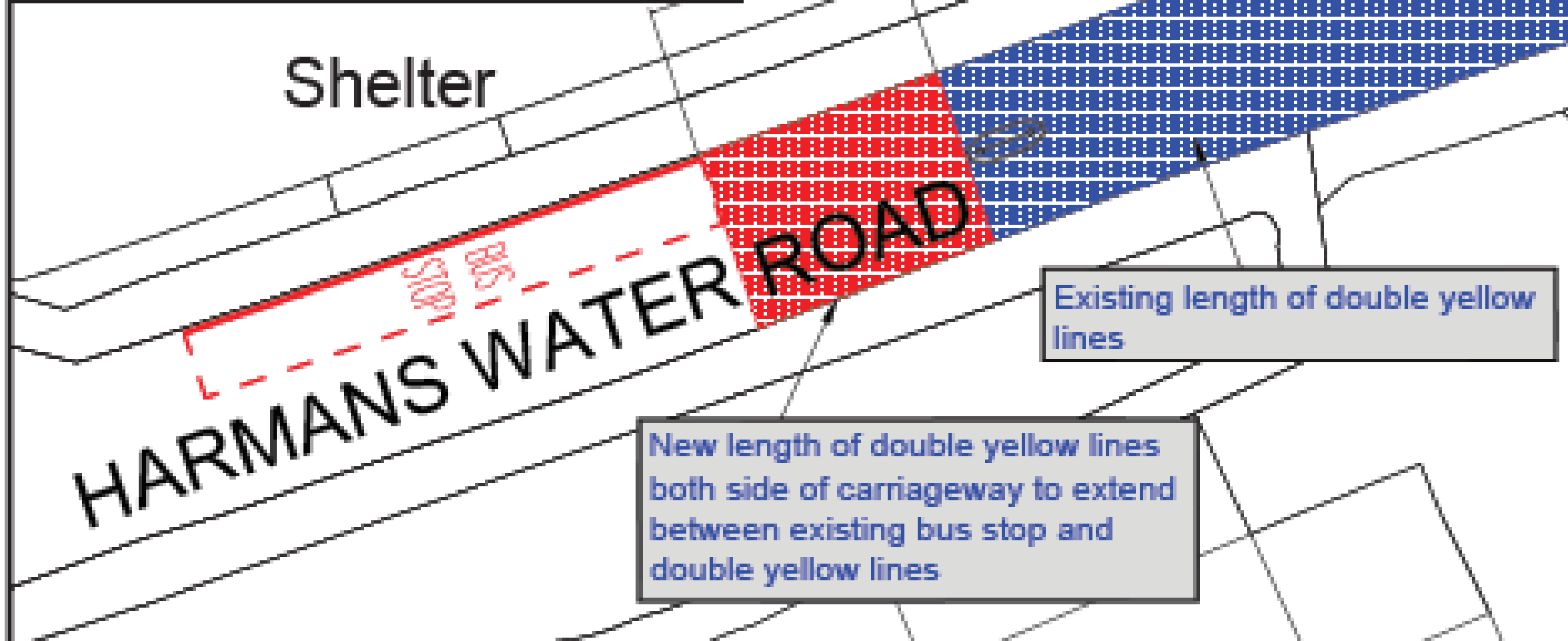
Project Number	Drawing Number	Amend Letter	Print Suffix
	S144/013		



- Notes:**
1. Do not scale from drawing.
 2. All traffic management to be in accordance with Chapter 8 of the Traffic Signs Manual.
 3. Works commenced after viewing the relevant statutory undertakers drawings and searching using cable avoidance tools.
 4. Setting out carried out by SFC Engineer(s).

© Crown Copyright and database rights 2015
Ordnance Survey LA100019408

Amendment	Date	Initials



Bracknell Forest Council

ENVIRONMENT, CULTURE & COMMUNITIES
Transport Engineering Group

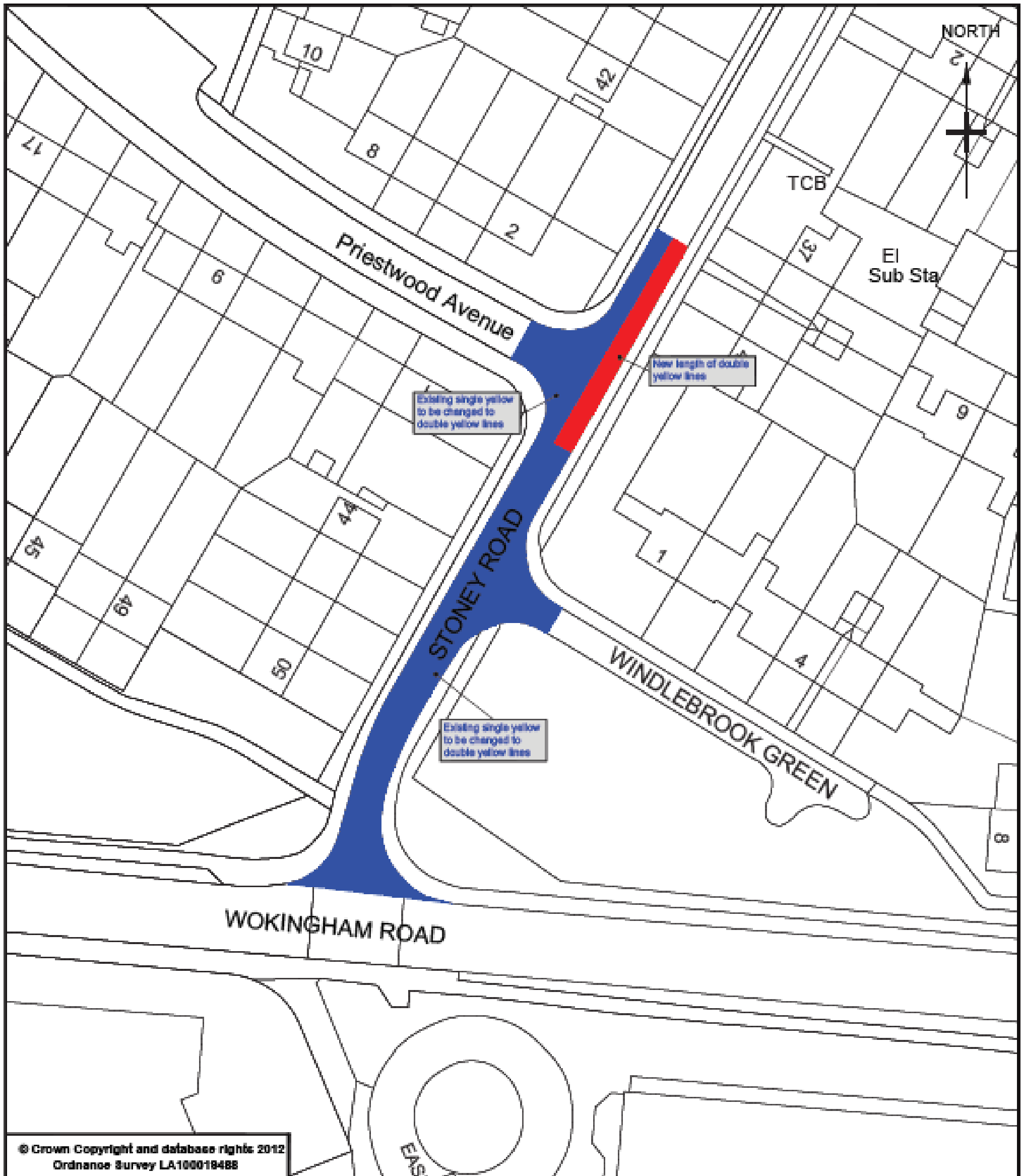
Project title
Boroughwide On Street Order 2017

Drawing title
Harmans Water Road, Bracknell parking restriction proposals

Prepared by CW **Checked by** AT

Scale As Shown (AS) **Date** Feb 2017

Project Number	Drawing Number	Amend Letter	Print Suffix
	5144/014		



© Crown Copyright and database rights 2012
Ordnance Survey LA100018488



ENVIRONMENT, CULTURE & COMMUNITIES
Transport Engineering Group

Notes:


1. Do not scale from drawing.
2. All traffic management to be in accordance with Chapter 8 of the Traffic Signs Manual.
3. Works commenced after viewing the relevant statutory undertakers drawings and searching using cable avoidance tools.
4. Setting out carried out by BFC Engineer(s).

Key

Area of existing single yellow line waiting restriction to be altered to double yellow lines



Area of new double yellow line waiting restrictions



Project title

Boroughwide On Street Order 2017

Drawing title

Stoney Road, Bracknell
parking restriction proposals

Prepared by

CW

Checked by

AT

Scale

Not to scale

Date

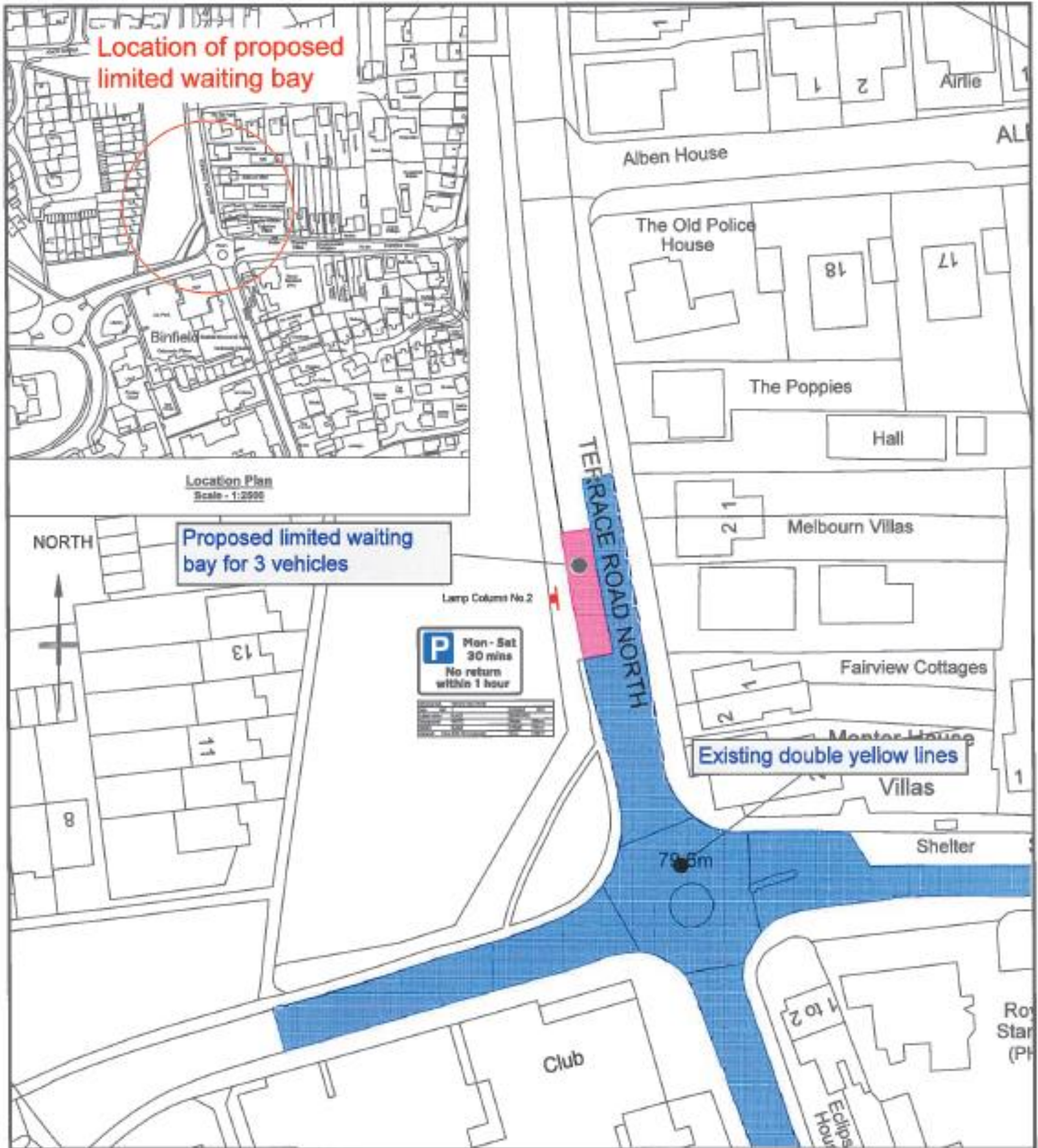
Feb 2017

Project Number

Drawing Number
5144/015

Amend Letter

Print Suffix



© Crown Copyright and database rights 2015
Ordnance Survey LA100019488

Construction Layout Plan
Scale - 1:200



ENVIRONMENT, CULTURE & COMMUNITIES
Transport Engineering Group

Notes:

1. Do not scale from drawing.
2. All traffic management to be in accordance with Chapter 8 of the Traffic Signs Manual.
3. Works commenced after viewing the relevant statutory undertakers drawings and searching using cable avoidance tools.
4. Setting out carried out by BFC Engineer(s).

Key

- Area of proposed limited waiting parking bays
- Area of existing double yellow line waiting restrictions

Project title

Terrace Road North

Drawing title

Proposed limited waiting parking bay -
Opposite the Chemist

Prepared by

CW

Checked by

NR

Scale

As Shown (A3)

Date

30th January 2017

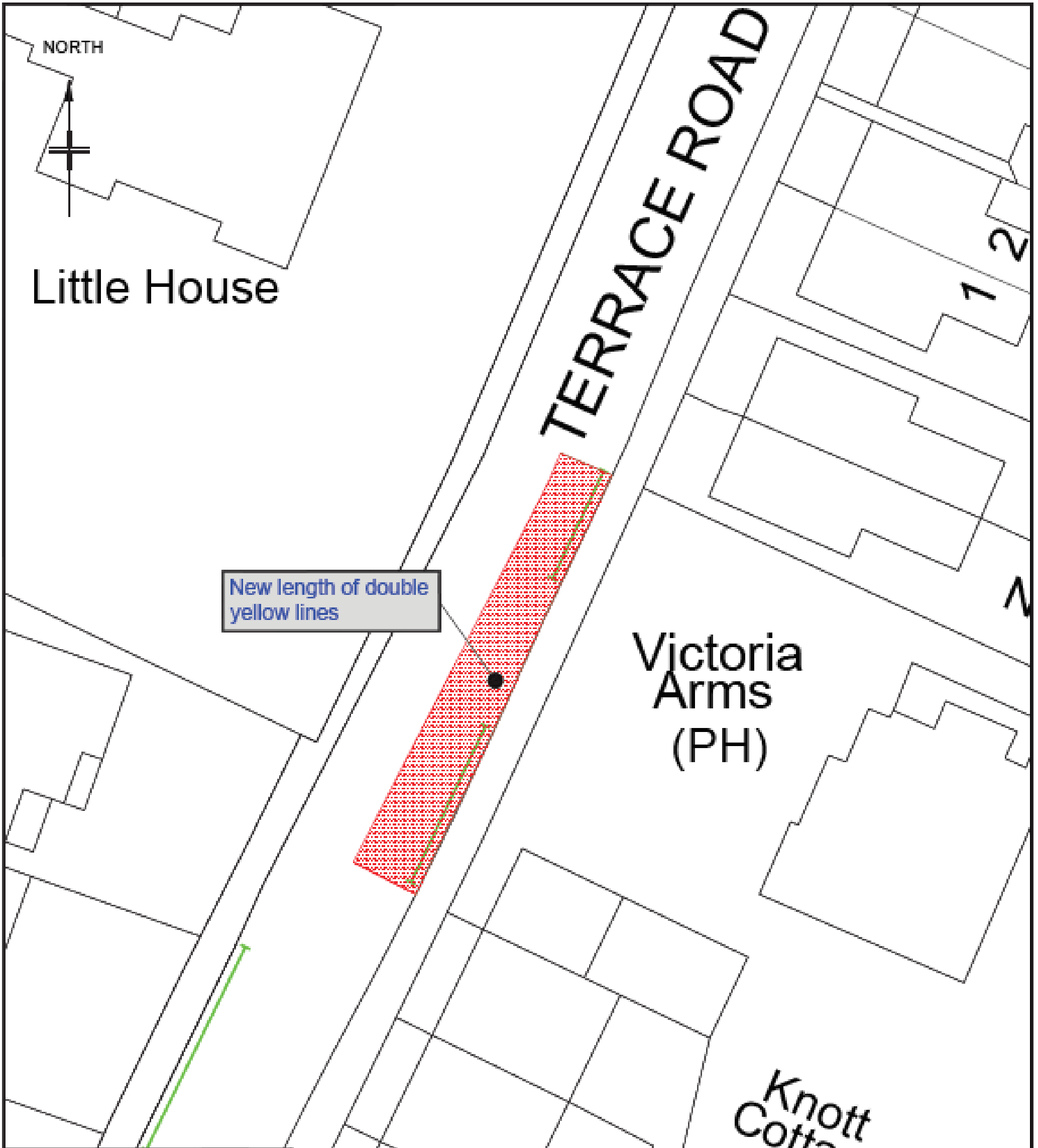
Project Number

Drawing Number

5144/016

Amend Letter

Print Suffix



© Crown Copyright and database rights 2016
Ordnance Survey LA100018488

Construction Layout Plan
Scale - 1:200




ENVIRONMENT, CULTURE & COMMUNITIES
Transport Engineering Group

Notes:

1. Do not scale from drawing.
2. All traffic management to be in accordance with Chapter 8 of the Traffic Signs Manual.
3. Works commenced after viewing the relevant statutory undertakers drawings and searching using cable avoidance tools.
4. Setting out carried out by SFC Engineer(s).

Key

Area of new double yellow line waiting restrictions



Existing access protection marking



Project title

Terrace Road North

Drawing title

Proposed waiting restrictions -
Victoria Arms PH vicinity

Prepared by

CW

Checked by

NR

Scale

As Shown (A3)

Date

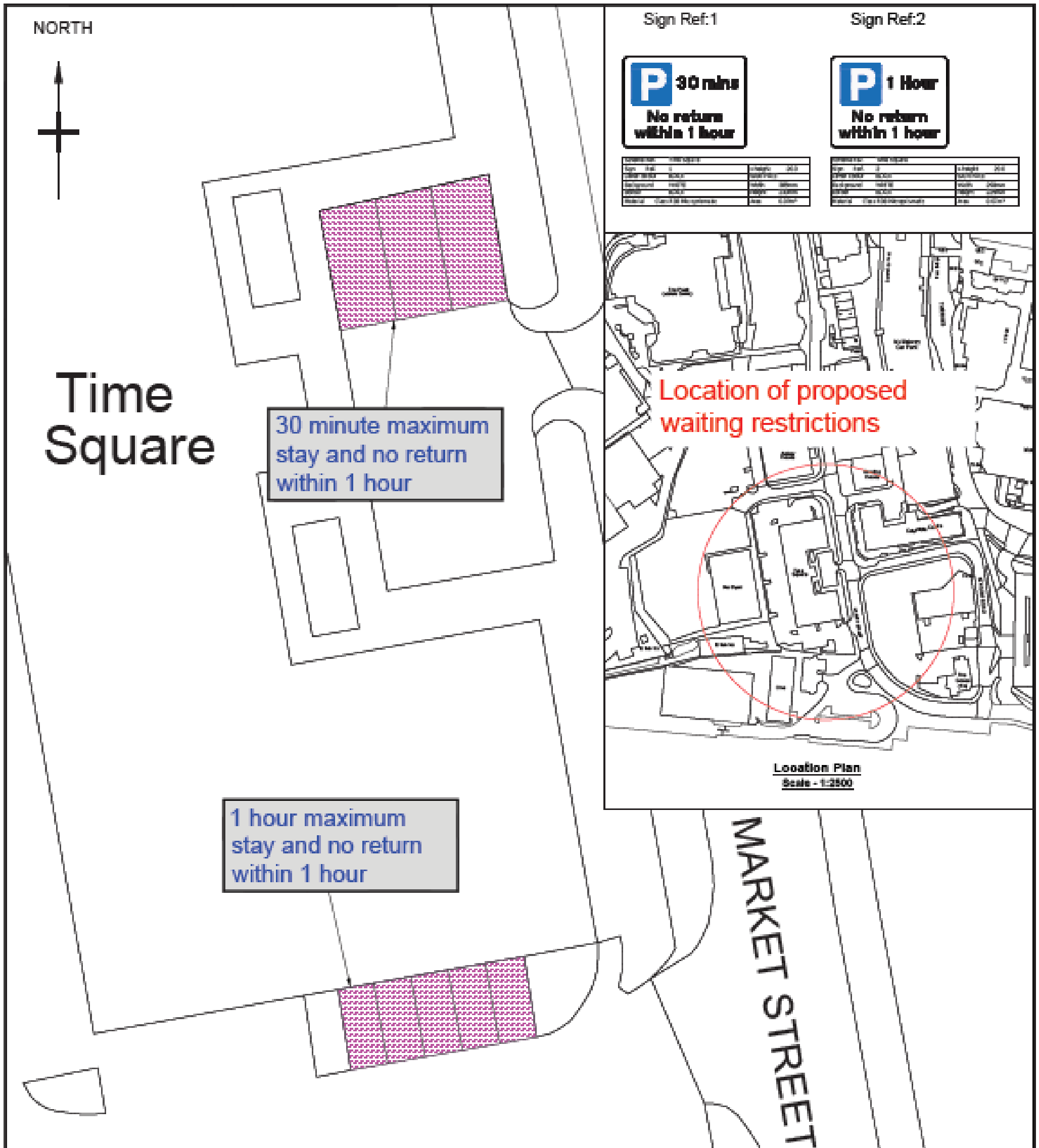
30th January 2017

Project Number

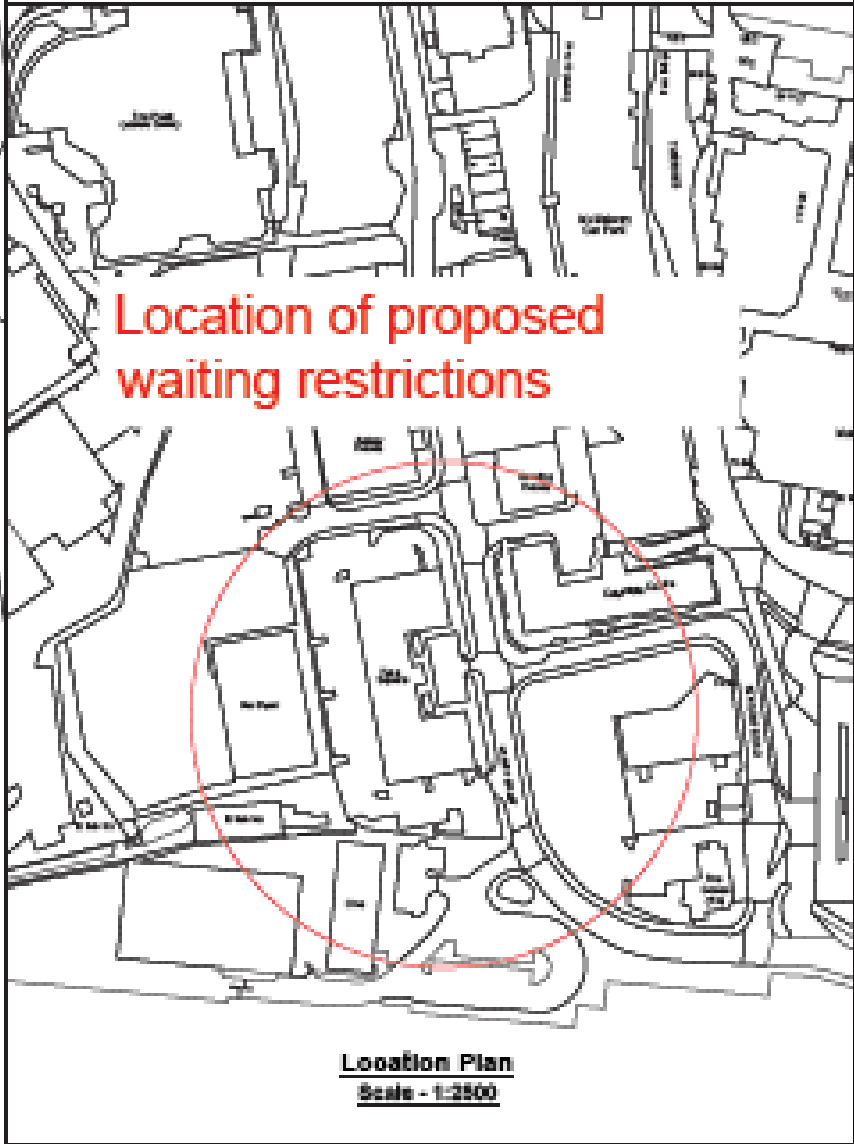
Drawing Number
5144/017

Amend Letter

Print Suffix



Sign Ref:1				Sign Ref:2			
Code	Ref	Size	Material	Code	Ref	Size	Material
P30	1	300x200	Aluminium	P1H	2	300x200	Aluminium
Ref	Ref	Ref	Ref	Ref	Ref	Ref	Ref
1000	1000	1000	1000	1000	1000	1000	1000
1000	1000	1000	1000	1000	1000	1000	1000
1000	1000	1000	1000	1000	1000	1000	1000
1000	1000	1000	1000	1000	1000	1000	1000



© Crown Copyright and database rights 2015
Ordnance Survey LA100018488

Construction Layout Plan
Scale - Not to Scale

Bracknell Forest Council

ENVIRONMENT, CULTURE & COMMUNITIES
Transport Engineering Group

Notes:

- Do not scale from drawing.
- All traffic management to be in accordance with Chapter 8 of the Traffic Signs Manual.
- Works commenced after viewing the relevant statutory undertakers drawings and searching using cable avoidance tools.
- Setting out carried out by BPC Engineer(s).

Key

Area of proposed limited waiting parking bays

Project title Waiting Restriction Proposal - TRO 2017			
Drawing title Times Square limited waiting proposals			
Prepared by CW	Checked by AT		
Scale As Shown (A3)	Date February 2017		
Project Number	Drawing Number 5144/018	Amend Letter	Print Suffix

